

White Cross Farm, Wallingford, Oxfordshire
Site Photos

OXFORDSHIRE COUNTY COUNCIL

REFUSED

DATE: 03/09/2024
APPLICATION No: P21/S3961/CM, (MW.0115/21)



View south west from Winterbrook Bridge (A4130) towards site



View South from Winterbrook Bridge (A4130)

White Cross Farm, Wallingford, Oxfordshire

Site Photos



View south west across A4130 towards the site



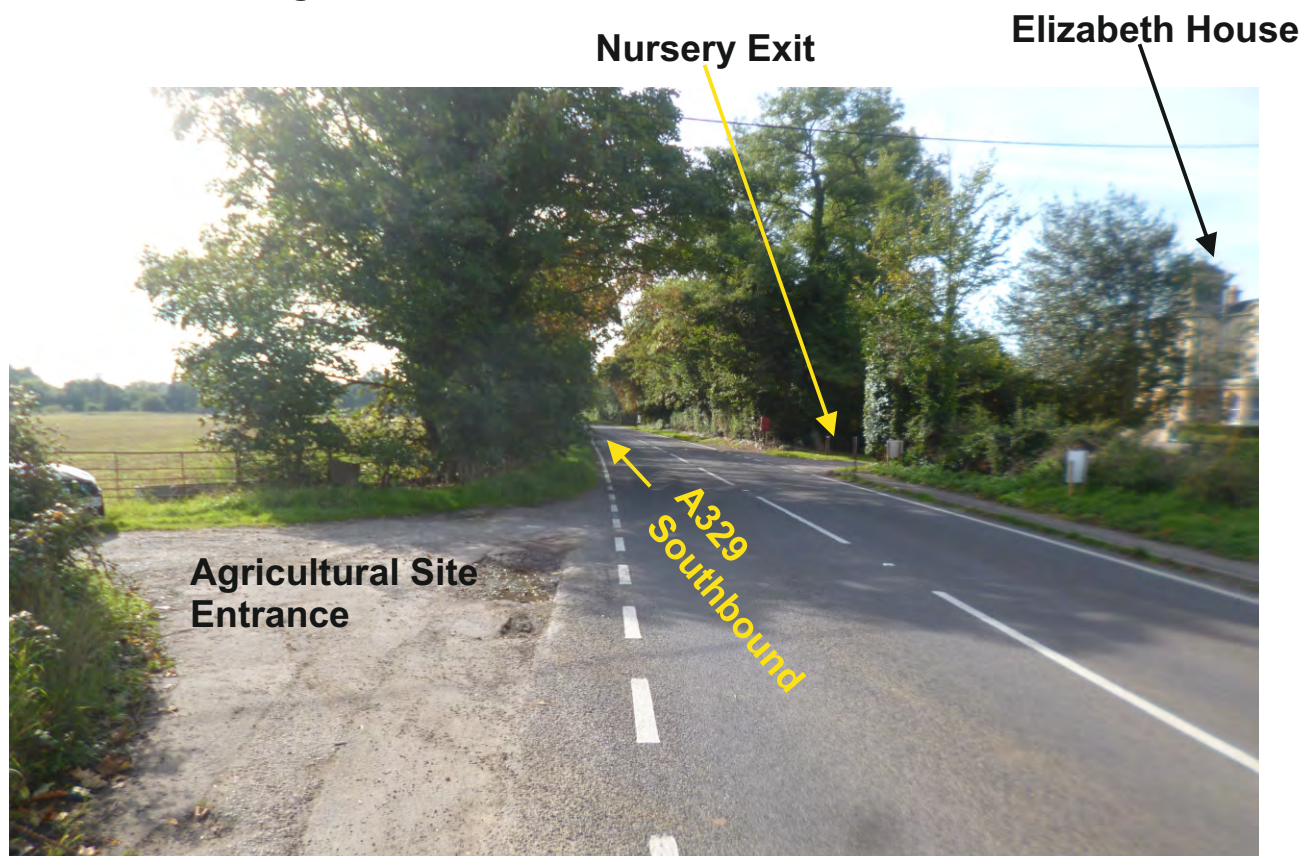
View west along A4130 (Winterbrook Roundabouts)

White Cross Farm, Wallingford, Oxfordshire

Site Photos



View North along A329 from site entrance




View South on A329

White Cross Farm, Wallingford, Oxfordshire
Site Photos



**View north east across A329 towards site western boundary
(agricultural entrance on the right outside of picture)**



View south from pavement on A329

White Cross Farm, Wallingford, Oxfordshire
Site Photos

Barn



View east along track near site entrance


**A4130 (Winterbrook
Bridge)**

Boat house



View East Along Track (standing just east of barn)

**White Cross Farm, Wallingford,
Oxfordshire Site Photos**




View west from river bank towards drain in centre of site



View north from site (just north of barn) towards northern boundary (A4130)

White Cross Farm, Wallingford, Oxfordshire
Site Photos



View north towards A4130




View of drain looking north east

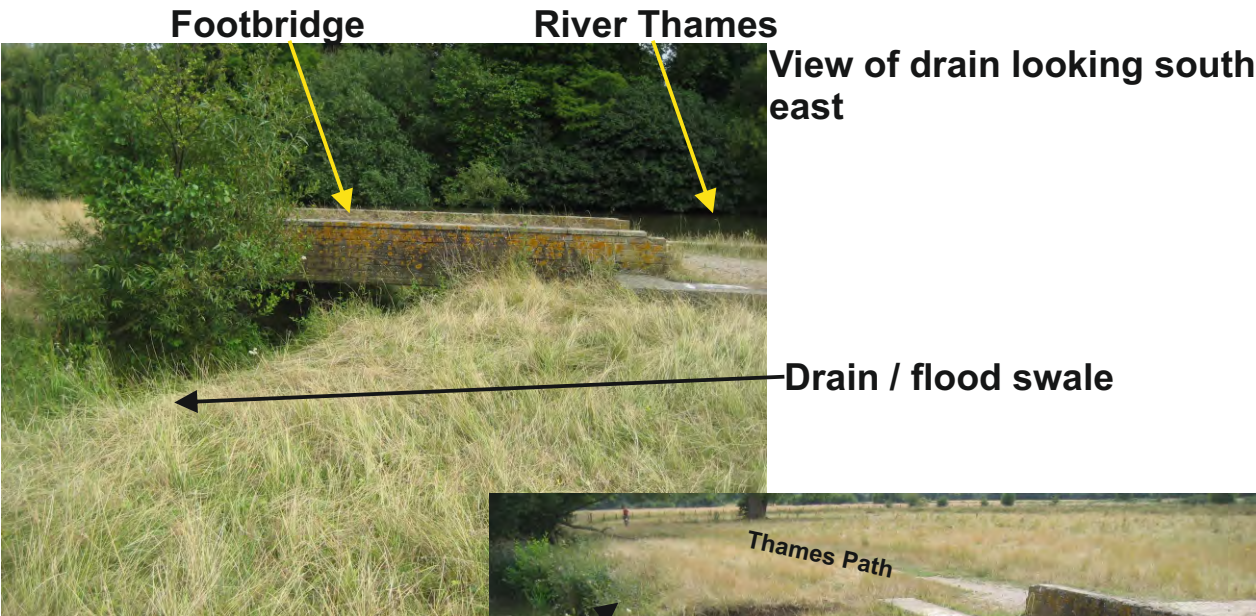


View of drain looking south east

White Cross Farm, Wallingford, Oxfordshire
Site Photos



View north towards A4130 along Thames Path



White Cross Farm, Wallingford, Oxfordshire
Site Photos



View north west at drain through centre of site




View south along centre of site from track

White Cross Farm, Wallingford, Oxfordshire
Site Photos



View west from drain in centre of site along southern boundary



View south east from western boundary

Wallingford Bypass Construction 1992-93



Looking South-East



Looking West



Looking South-East



Looking West